









# NARNAUND

CONTROLLED AREA BOUNDARY NARNAUND DISTT.  
HISAR UNDER SUB. SECTION(I) OF SECTION-4 OF THE  
PUNJAB SCHEDULED ROADS AND CONTROLLED  
AREA RESTRICTION OF UNREGULATED  
DEVELOPMENT ACT. 1963 (41 OF 1963)

**LEGEND:-**

- 1 CONTROLLED AREA BOUNDARY. 
- 2 MUNICIPAL BOUNDARY. 
- 3 VILLAGE BOUNDARY. 
- 4 ROAD 
- 5 KATCHA RASTA. 
- 6 RIVERS / CANAL 
- 7 EXISTING VILLAGE 
- 8 RECTANGLE NOS. 



RF. 1:31680  
(IN ORIGINAL DRAWING ONLY)

DRG. No. D.T.P. (H) 3483/2008 Dt. 29-8-2008.

DRAWN BY: *Karamvir*

CHECKED BY: *Sarmit Singh*

COMPARED BY: *gajendra*

PLANNING ASSTT. (VACANT)

ASSTT. TOWN PLANNER: (VACANT)

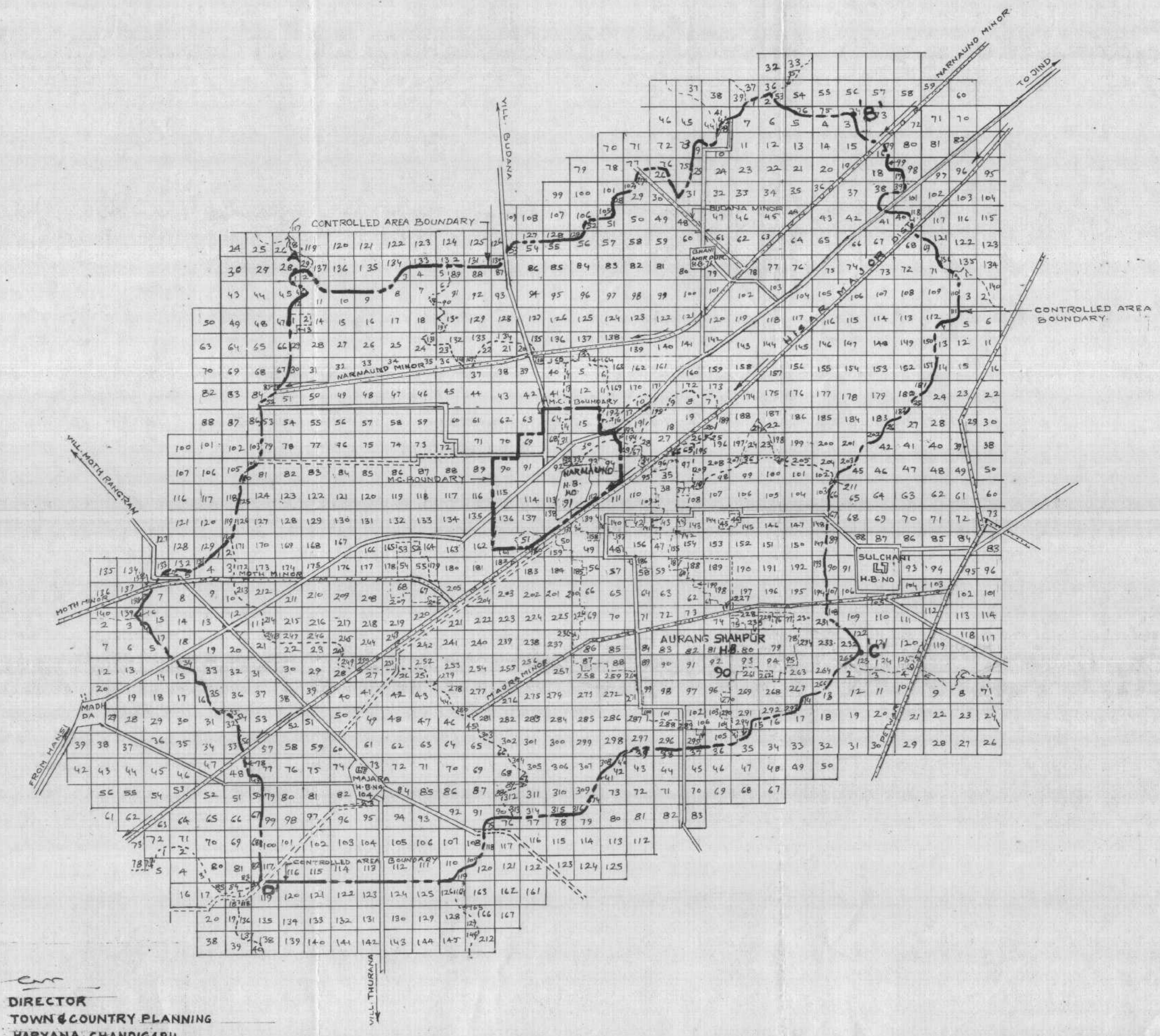
DISTT. TOWN PLANNER. *Satyajit*

SENIOR TOWN PLANNER. *Ajendra*

HISAR CIRCLE HISAR.

*Chauhan*  
CHIEF CO-ORDINATOR PLANNER.  
(NCR) HARYANA, PANCHKULA.

DEPTT. OF TOWN & COUNTRY PLANNING HARYANA,



*Chauhan*  
**DIRECTOR**  
TOWN & COUNTRY PLANNING  
HARYANA, CHANDIGARH.