








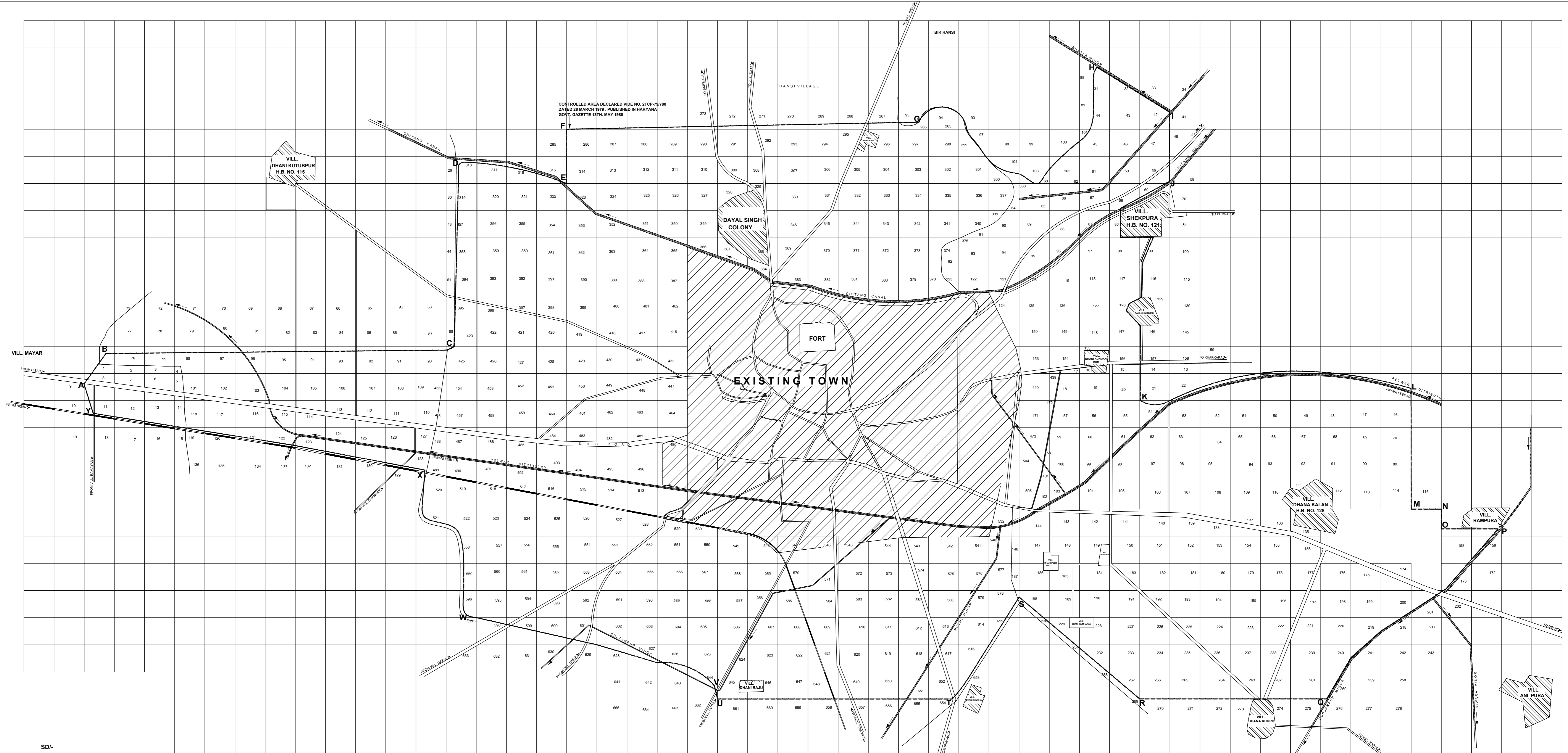


HANSI

INDEX PLAN OF HANSI & SUB URBS SHOWING PROPOSED BOUNDARY OF AREA TO BE DECLARED AS CONTROLLED

LEGEND

- CONTROLLED AREA BOUNDARY 
- MUNICIPAL BOUNDARY 
- VILLAGE BOUNDARY 
- ROADS / KATCHA RASTA 
- EXISTING TOWN 
- DISTRIBUTARY / MINOR 
- RAILWAY LINE 
- EXISTING VILLAGE 
- RECTANGLE NO. 



DRG. NO. D.T.P. (H) 1370/77 DT. 15-09-77.

DRAWN BY:-
 PLANNING ASSTT. SD/- K.L. MAHENDRU
 ASSTT. TOWN PLANNER SD/- K.S. SINGH
 DISTT. TOWN PLANNER SD/- M.L. TAYAL
 SENIOR TOWN PLANNER SD/-
 HISAR CIRCLE HISAR

DEPTT. OF TOWN & COUNTRY PLANNING, HARYANA.

SD/-
 DIRECTOR TOWN & COUNTRY
 PLANNING HARYANA.
 CHANDIGARH.