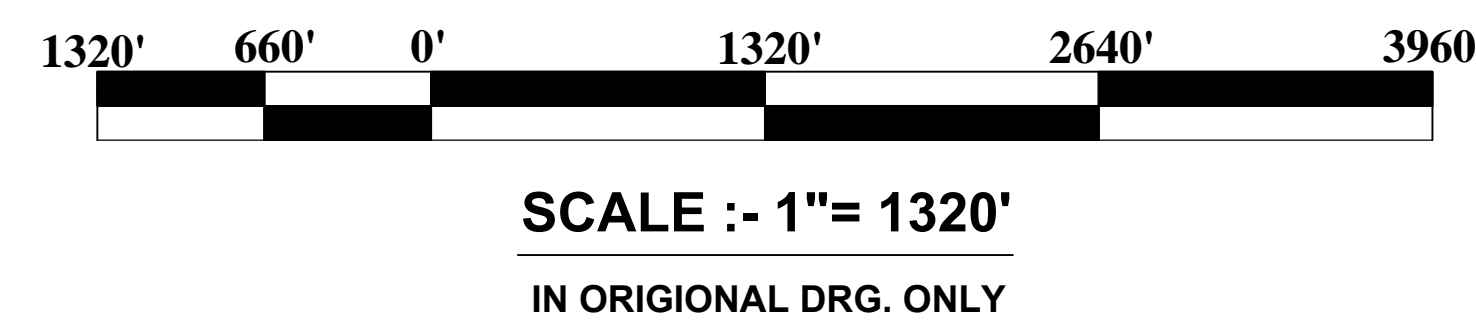
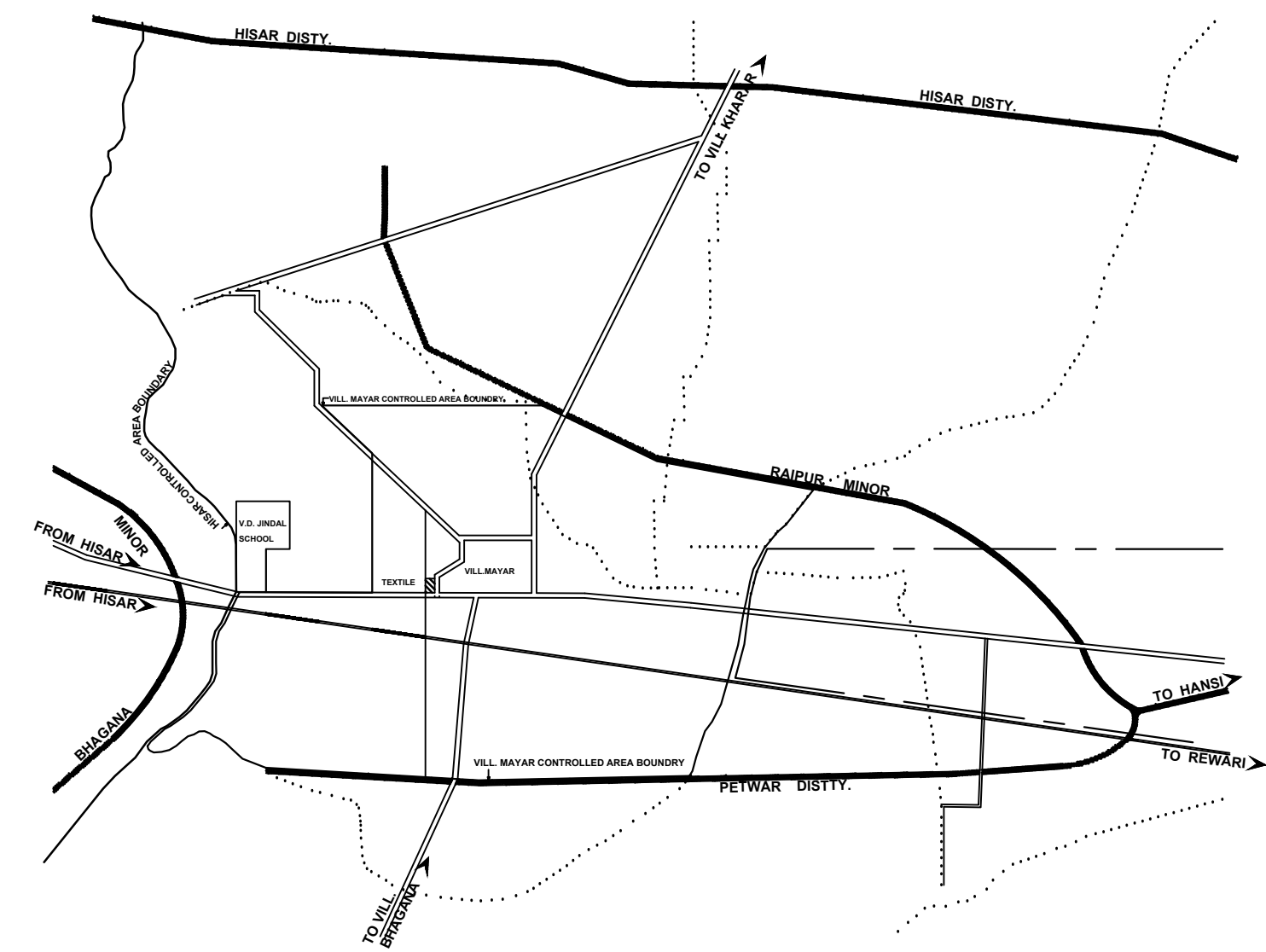
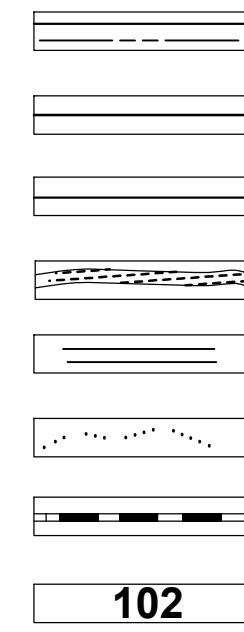


H I S A R

INDEX PLAN OF CONTROLLED AREA AROUND GOVT. MIDDLE SCHOOL VILLAGE MAYYAR.

LEGEND

- 1 HISAR & HANSI CONTROLLED AREA BOUNDARY.
- 2 MAYAR CONTROLLED AREA BOUNDRY
- 3 V.D. JINDAL SCHOOL BOUNDARY
- 4 CANALS
- 5 ROADS
- 6 VILLAGE BOUNDARY
- 7 RAILWAY LINE
- 8 RECTANGLE NO.



NORTH

DRG. NO. D.T.P. (H) 1740/85 DT. 05.12.85

PLANNING ASSTT. Sd /- (Maman Singh)
 ASSTT. TOWN PLANNER Sd /- (K.L. Mahendru)
 DISTT. TOWN PLANNER Sd /- (C.L. Bali)
 SENIOR TOWN PLANNER Sd /- (S.K. Kapoor)

CHIEF CO-ORDINATOR PLANNER,
 N.C.R HR. PANCHKULA.

DEPTT. OF TOWN & COUNTRY PLANNING, HARYANA.



DIRECTOR TOWN & COUNTRY
 PLANNING, HARYANA.
 CHANDIGARH.