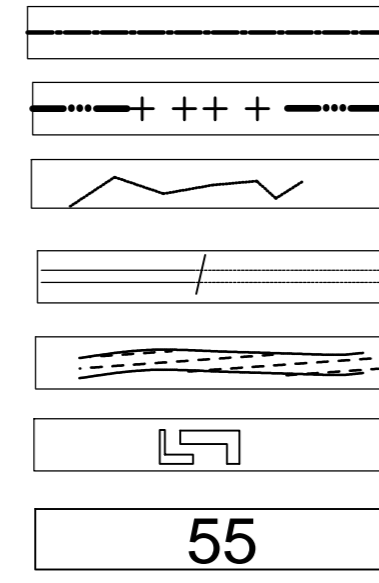


HISAR

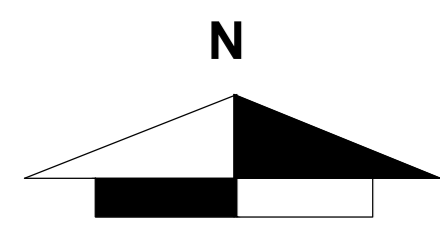
**CONTROLLED AREA AROUND VILLAGE
TALWANDI RANA AND BAHBAL PUR TEH.
AND DISTT. HISAR UNDER SUB- SECTION(1)
OF SECTION - 4 (AMENDED IN APRIL 2007)
OF THE PUNJAB SCHEDULED ROAD AND
CONTROLLED AREA RESTRICTION OF
UNREGULATED DEVELOPMENT ACT 1963
(41 OF 1963)**

LEGEND

CONTROLLED AREA BOUNDARY.
ADDITIONAL CONTROLLED AREA BOUNDARY- II HISAR
VILLAGE BOUNDARY
ROAD / KATCHA RASTA
DISTRIBUTARY/MINOR
EXISTING VILLAGE
RECTANGLE NO.



SCALE = 1"= 2640'
(IN ORIGINAL DRAWING ONLY.)

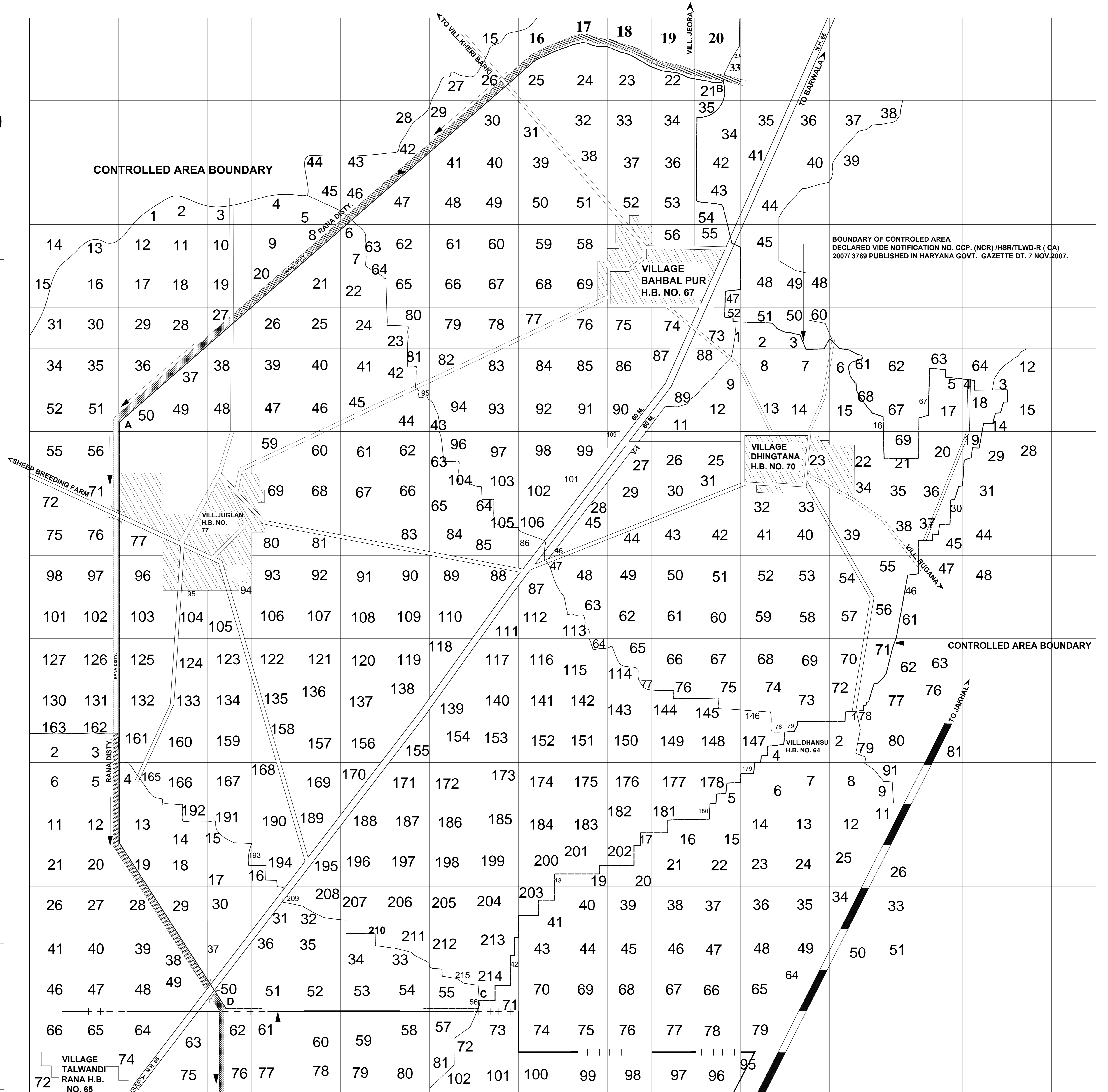


DRG. NO. D.T.P. (H) 3429/07 DT. 31-7-07.

DRAWN BY:- Sd /- (Ashok Kumar) COMPARED BY :- Sd /- (Gaje Singh)
PLANNING ASSTT. Sd /- (Mahender Singh)
ASSTT. TOWN PLANNER (Vacant)
DISTT. TOWN PLANNER Sd /- (Satyvir Singh Sabharwal)
SENIOR TOWN PLANNER Sd /- (Ajit Singh Kundu)
HISAR CIRCLE HISAR Sd /- CHIEF CO-ORDINATOR PLANNER,
N.C.R HARYANA (PANCHKULA)

DEPTT. OF TOWN & COUNTRY PLANNING, HARYANA.

Sd /-(S.S. Dhillon)
DIRECTOR TOWN & COUNTRY
PLANNING HARYANA.
CHANDIGARH.



BOUNDARY OF CONTROLLED AREA
DECLARED VIDE NOTIFICATION NO. CCP. (NCR) /HSR/TLWD-R (CA)
2007/ 3769 PUBLISHED IN HARYANA GOVT. GAZETTE DT. 7 NOV.2007.

ADDITIONAL CONTROLLED AREA -II HISAR DECLARED VIDE NOTIFICATION
NO. C.C.P. (NCR) HCA-1 / VOL III /2002 / 1300 DT. 1-7-2002 PUBLISHED IN HARYANA GOVT.
GAZETTE DT. 9-7-2002.