

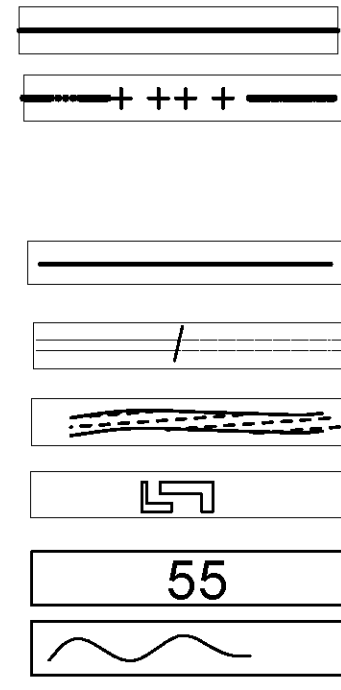
HISAR

EXISTING BOUNDARY CONTROLLED AREA AGROHA DECLARED VIDE J.D. 92/ H.C.A. 5/458
DATED 30 APRIL 1992

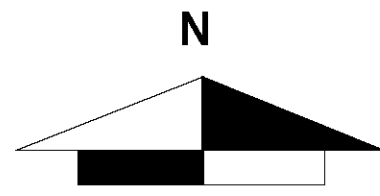
**CONTROLLED AREA AROUND VILLAGE
DURJAN PUR , CHIKAN WAS AND
LANDHARI TEH. & DISTT. HISAR UNDER
SUB. SECTION (1) OF SECTION - 4
(AMENDED IN APRIL 2007) OF THE PANJAB
SCHEDULED ROAD AND CONTROLLED
AREAS RESTRICTION OF UNREGULATED
DEVELOPMENT ACT 1963 (41 OF 1963)**

LEGEND

1. CONTROLLED AREA BOUNDARY.
2. EXISTING ADDITIONAL CONTROLLED AREA - II BOUNDARY OF HISAR .
3. EXISTING CONTROLLED BOUNDARY AGROHA
4. ROAD / KATCHA RASTA
5. DISTRIBUTARY/MINOR
6. EXISTING VILLAGE
7. RECTANGLE NO.
8. VILLAGE BOUNDERY



SCALE 1 : 31680



DRG. NO. D.T.P. (H) 3430/2007 DT. 07-08-2007.

DRAWN BY:- Sd /- (Ashok Kumar, KARAMBIR) CHECKED BY :-

PLANNING ASSTT. Sd /- (Mohender Singh)

ASSTT. TOWN PLANNER (VACANT)

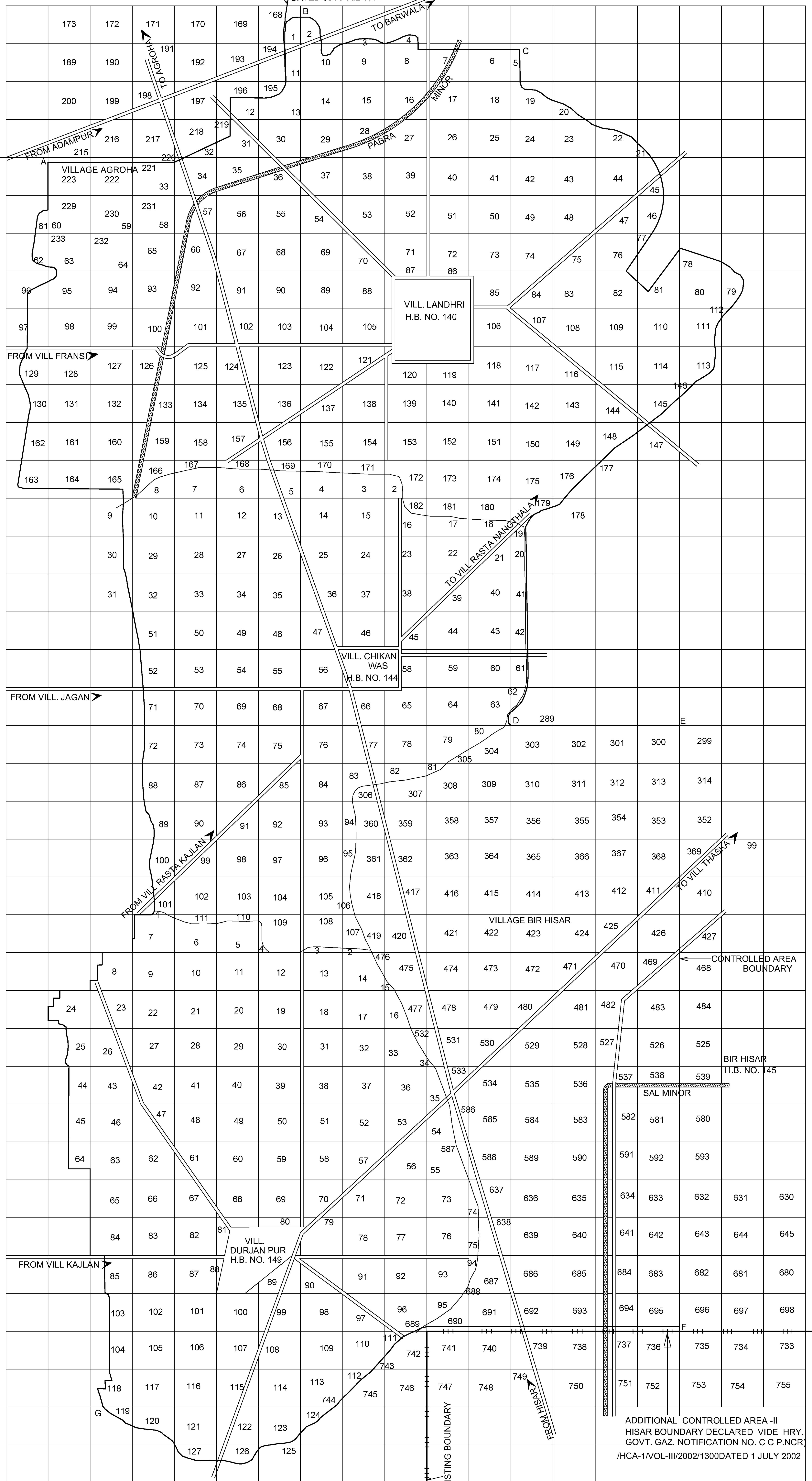
DISTT. TOWN PLANNER Sd /- (Satyvir Singh Sabharwal)

SENIOR TOWN PLANNER Sd /- (Ajit Singh Kundu)

HISAR CIRCLE HISAR

CHIEF CO-ORDINATOR PLANNER,
N.C.R HARYANA (PANCHKULA)

DEPTT. OF TOWN & COUNTRY PLANNING HARYANA.



ADDITIONAL CONTROLLED AREA -II
HISAR BOUNDARY DECLARED VIDE HRY.
GOVT. GAZ. NOTIFICATION NO. C C P.NCR
/HCA-1/VOL-III/2002/1300 DATED 1 JULY 2002