





# KURUKSHETRA

## CONTROLLED AREA PART-E LEGEND

- CONTROLLED AREA BOUNDARY 
- M.C. BOUNDARY 
- VILLAGE BOUNDARY 
- ABADI DEH 

NOTE: THE ABADI DEHS SHOWN IN THE CONTROLLED AREA BOUNDARY ARE EXCLUDED FROM THE KURUKSHETRA CONTROLLED AREA PART-E.



DRG. NO. D.T.P. (KKR) 246 / 81

DRAWN BY *[Signature]* CHECKED BY *[Signature]*  
PLANNING ASSISTANT  
ASSISTANT TOWN PLANNER  
DISTRICT TOWN PLANNER  
SENIOR TOWN PLANNER

DIRECTOR  
DEPTT. OF TOWN & COUNTRY PLG. HR.

