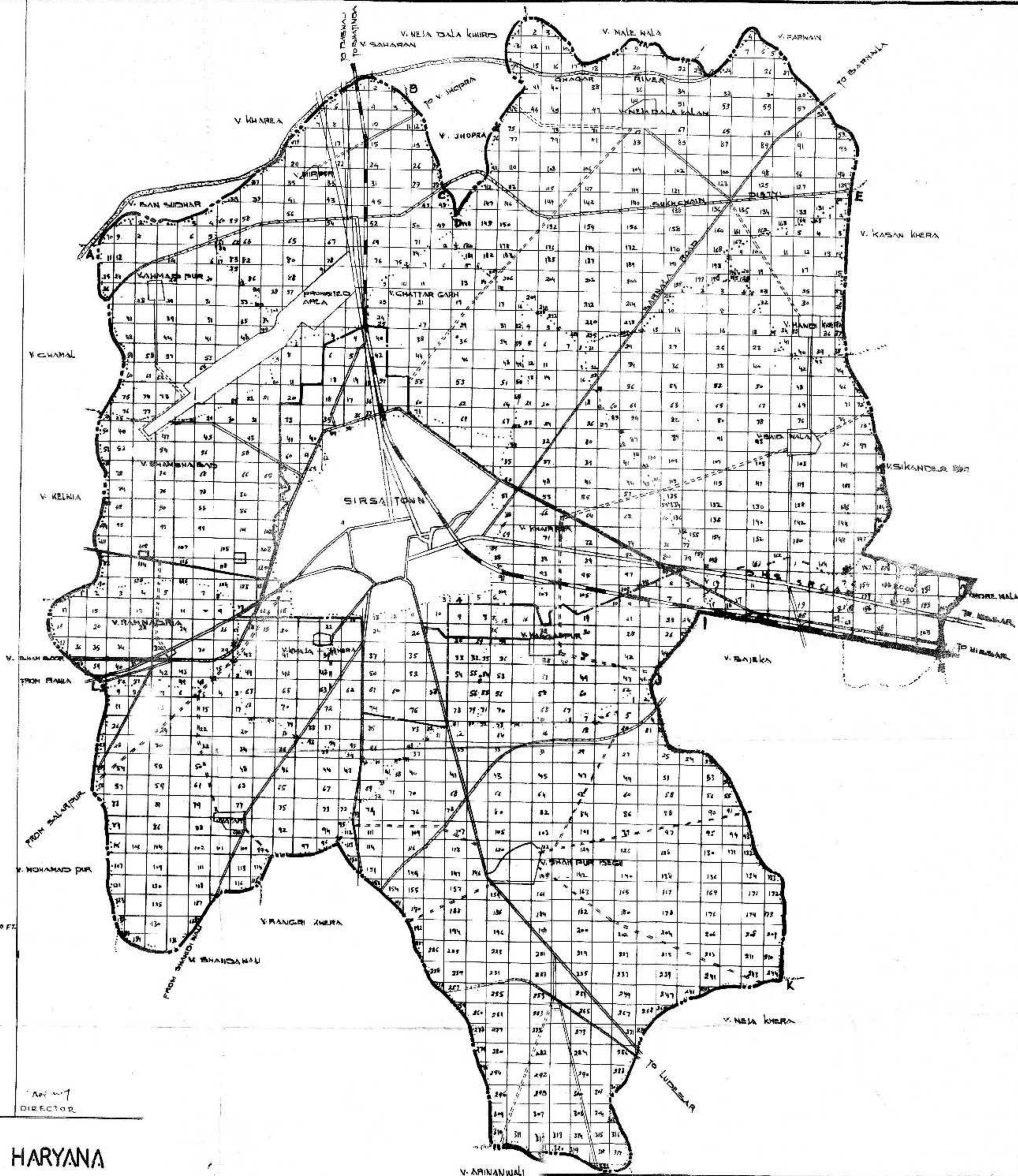
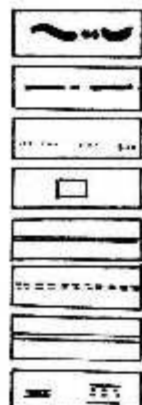


S I R S A

CONTROLLED AREA A

LEGEND

- CONTROLLED AREA BOUNDARY
- MUNICIPAL BOUNDARY
- VILLAGE BOUNDARY
- EXISTING ABADI DEH.
- ROADS
- REVENUE RASTA
- RAILWAY LINE
- CANAL/RIVER



Scale bar: 0, 1600, 3200, 4800 FT.
1: 31680

DRG. NO D.T.P (H) 1284/76 (A) DT. 11.3.76/1981

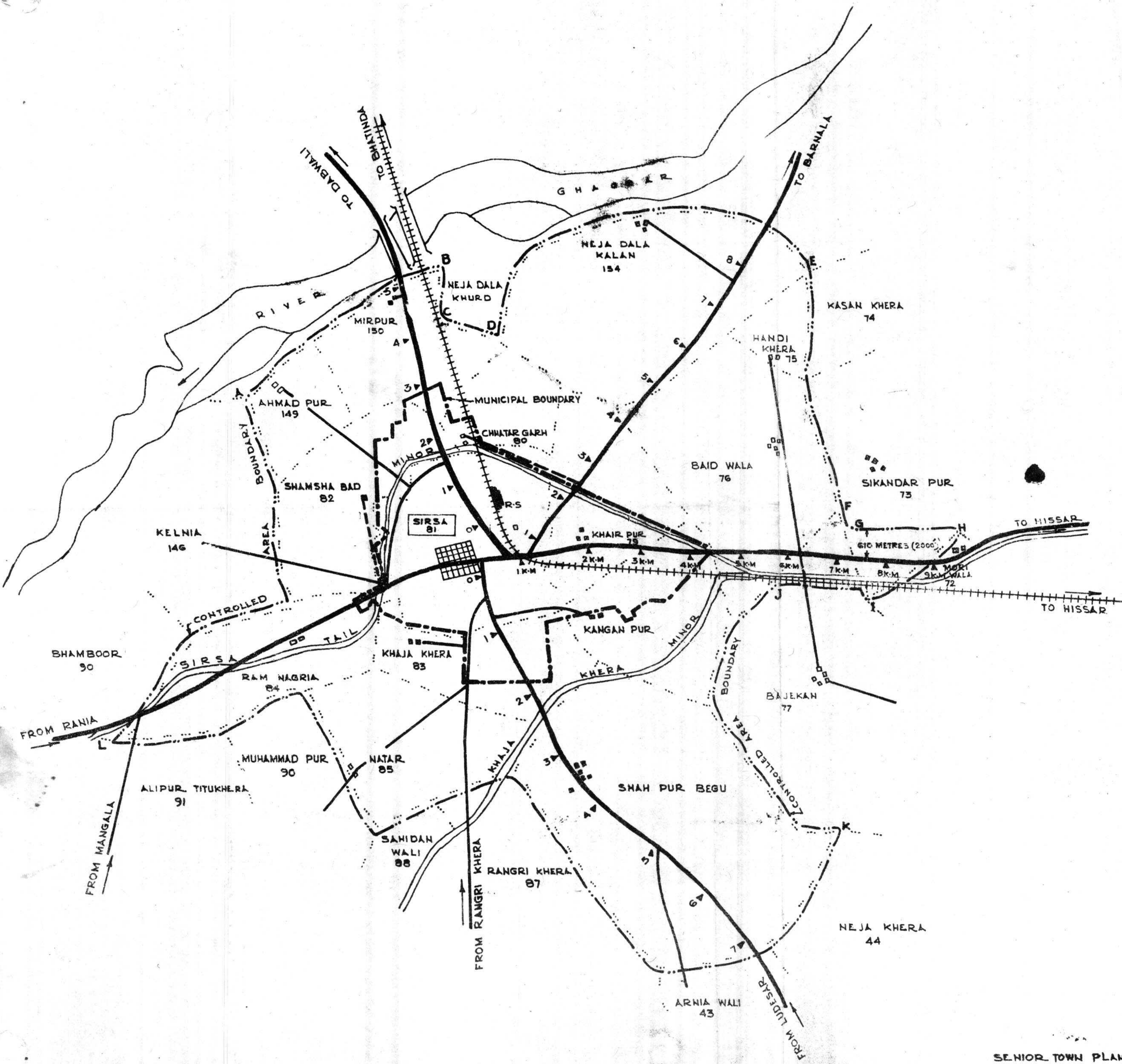
PLANNING ASSISTANT Kaur Singh
 ASSIST. TOWN PLANNER
 DIST. TOWN PLANNER Kabala
 SENIOR TOWN PLANNER J. K. Puri 10/81

Director









DEPT. OF T & C. PLANNING, HARYANA

S I R S A

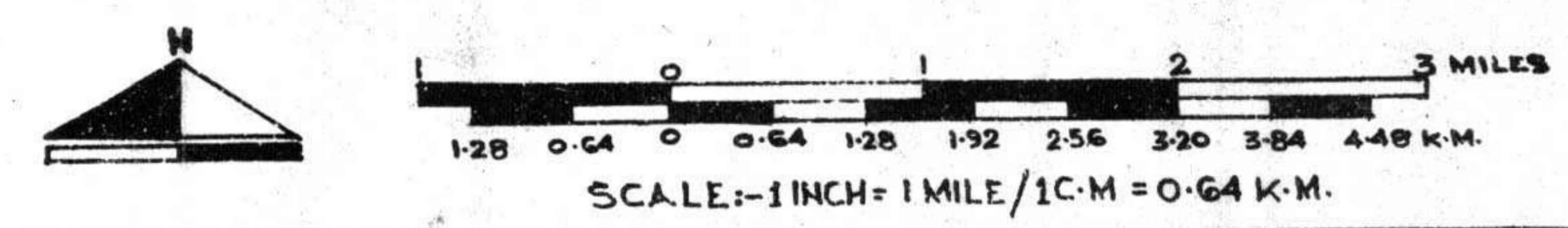
CONTROLLED AREA



LEGEND



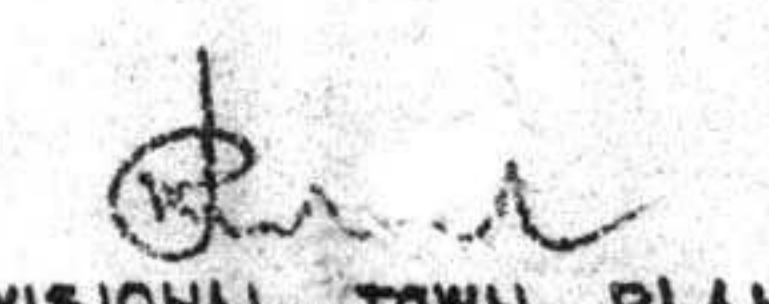
- CONTROLLED AREA BOUNDARY. 
- MUNICIPAL BOUNDARY. 
- VILLAGE BOUNDARY. 
- EXISTING VILLAGE SETTLEMENT. 
- ROADS. 
- RAILWAY LINE. 
- RIVER. 
- MINOR. 

CONTROLLED AREA PLAN SIRSA



OFFICE OF THE DIVISIONAL TOWN PLANNER
HISSAR

DRG. NO. D.T.P. (H) 1284/76 DT. 11.3.76

DRAWN BY: S.P. Bhatnagar  K.S. Garg PLANNING ASST.	 SENIOR TOWN PLANNER HISSAR	 DIVISIONAL TOWN PLANNER HISSAR
---	--	--