


FORM LC -V  
(See Rule 12)  
HARYANA GOVERNMENT  
TOWN AND COUNTRY PLANNING DEPARTMENT

Licence No. 177 of 2007

1. This Licence has been granted under the Haryana Development and Regulation of Urban Areas Act, 1975 & the Rule 1976, made thereunder to (i) Jagdish, Aajad Singh, Jagbeer Singh all S/o Nathu Ram, Smt. Nirmla D/o Nathu Ram, Ranbir Singh, Sukhbir Singh, Anand Singh all S/o Raghunath Singh, Smt. Phoolwati W/o Prem Singh, Satish Kumar, Surinder Singh all Ss/o Prem Singh, Vijay Singh S/o Gyani Ram (ii) Smt. Bimla w/o Nahar Singh (iii) Rajesh S/o Prem Kumar, Smt. Poonam W/o Rajesh, (iv) Jagdish, Aajad Singh, Jagbir Singh all S/o Nathu Ram, Smt. Nirmla D/o Nathu, Ranbir Singh, Sukhbir Singh, Anand Singh all S/o Raghunath Singh. (v) Shri Krishan, Satbir, Ramesh, Karambir, Vijay Singh all S/o Palip Singh, Sarup Singh S/o Neki Ram, Smt. Rajo Widow of Raghbir Singh, Surinder, Azadi Satish, Anil all S/o Raghbir Singh, Smt. Babita D/o Raghbir, Smt. Krishna Widow Ramphal, Kamlesh - Anita D/o Ramphal, Santosh Wd/o Ravinder Singh, Sumit - Praveen Ss/o Ravinder Singh - Smt. Krishna W/o Davinder Kumar-wd/o Ramphal - Sunil Kumar, Vinod Kumar, Mukesh Kumar all S/o Ramphal, (vi) Om Prakash, Ram Kishan, Rajbir, Rohtas all S/o Uday, Surender Kumar S/o Lachhman Singh, Mangeram, Vijay Pal, Jai Prakash all S/o Chander Bhan, Smt. Bimla D/o Chander Bhan, (vii) Harvas Kumar, Jai Singh both Ss/o Samunder Singh, Nahar Singh S/o Jot Ram C/o Omaxe Housing & Developers Ltd., 7, L.S.C., Kalkaji, New Delhi-110019 for setting up of a residential plotted cum Group Housing Colony at villages Kundli, District Sonapat, Haryana.
2. The particulars of the land wherein the aforesaid colony is to be set up are given in the Schedule annexed hereto and duly signed by the Director, Town & Country Planning, Haryana.
3. The Licence is granted subject to the following conditions:
  - a) That the residential Colony is laid out to conform to the approved layout plan and development works are executed according to the designs and specifications shown in the approved plan.
  - b) That the conditions of the agreements already executed are duly fulfilled and the provisions of Haryana Development and Regulation of Urban Areas Act, 1975 and the Rules 1976 made thereunder are duly complied with.
  - c) That the demarcation plan of the colony area is submitted before starting the development works in the colony and for the approval of zoning plan.
4. That the portion of Sector /Master plan road which shall form part of the licenced area shall be transferred free of cost to the Government in accordance with the provisions of Section 3(3)(a)(iii) of the Haryana Development and Regulation of Urban Areas Act, 1975.
5. That you will have no objection to the regularization of the boundaries of the licence through give and take with the land that HUDA is finally able to acquire in the interest of planned development and integration service. The decision of the competent authority shall be binding in this regard.
6. That you shall obtain approval/NOC from competent authority to fulfill the requirement of notification dated 14-09-2006 of Ministry of Environment & Forest, Govt. of India before starting the development works of the colony.
7. The licence is valid upto 12-4-2009.

Dated: The 13-4-2007  
Chandigarh

  
(S.S. DHILLON)  
Director, Town & Country Planning,  
Haryana, Chandigarh

Endst: No. 5DP/2007/ 10509

Dated: 16-4-07

A copy along with a copy of schedule of land is forwarded to the following for information and necessary action: -

1. (i) Jagdish, Aajad Singh, Jagbeer Singh all S/o Nathu Ram, Smt. Nirmla D/o Nathu Ram, Ranbir Singh, Sukhbir Singh, Anand Singh all S/o Raghunath Singh, Smt. Phoolwati W/o Prem Singh, Satish Kumar, Surinder Singh all Ss/o Prem Singh, Vijay Singh S/o Gyani Ram (ii) Smt. Bimla w/o Nahar Singh (iii) Rajesh S/o Prem Kumar, Smt. Poonam W/o Rajesh, (iv) Jagdish, Aajad Singh, Jagbir Singh all S/o Nathu Ram, Smt. Nirmla D/o Nathu, Ranbir Singh, Sukhbir Singh, Anand Singh all S/o Raghunath Singh. (v) Shri Krishan, Satbir, Ramesh,

Karambir; Vijay Singh all S/o Dalip Singh, Sarup Singh S/o Neki Ram, Smt. Rajo Widow of Raghbir Singh, Surinder, Azad, Satish, Anil all S/o Raghbir Singh, Smt. Babita D/o Raghbir, Smt. Krishna Widow Ramphal, Kamlesh - Anita D/o Ramphal, Santosh Wd/o Ravinder Singh, Sumit - Praveen Ss/o Ravinder Singh - Smt. Krishna M/o Davinder Kumar-wd/o Ramphal - Sunil Kumar, Vinod Kumar, Mukesh Kumar all S/o Ramphal, (vi) Om Prakash, Ram Kishan, Rajbir, Rohtas all S/o Uday, Surender Kumar S/o Lachhman Singh, Mangeram, Vijay Pal, Jai Prakash all S/o Chander Bhan, Smt. Bimla D/o Chander Bhan, (vii) Harvas Kumar, Jai Singh both Ss/o Samunder Singh, Nahar Singh S/o Jot Ram C/o Omaxe Housing & Developers Ltd., 7, L.S.C., Kalkaji, New Delhi-110019 along with a copy of agreement, LC-IV and Bilateral agreement.

2. Chief Administrator, HUDA, Panchkula.
3. MD, HVPN, Planning Director, Shakti Bhawan, Sector - 6, Panchkula
4. Addl. Director Urban Estates, Haryana, Panchkula.
5. Administrator HUDA, Rohtak.
6. Engineer- in-Chief, HUDA, Panchkula.
7. Superintending Engineer, HUDA, Rohtak along with a copy of agreement.
8. Land Acquisition officer, Rohtak.
9. Senior Town Planner, Rohtak.
10. Senior Town Planner (Enforcement) Chandigarh.
11. District Town Planner, Sonapat along with a copy of agreement.
12. Accounts Officer, O/o Director, Town & Country Planning, Haryana; Chandigarh along with a Copy of agreement.

  
District Town Planner (Hq) DN,  
For Director, Town and Country Planning,  
Haryana, Chandigarh

**Revised scheduled of land licence No. 177 of 2007**

|  |          |  |               |                            |                            |
|--|----------|--|---------------|----------------------------|----------------------------|
| 1. M/s. Century Township Pvt. Ltd. village Kundli, District Sonipat. |          |  |               |                            |                            |
| Village  | Rect.No. | Kila No.                               | Area<br>(K-M) |                            |                            |
| Kundli   | 13       | 16/1                                   | 3-16          |                            |                            |
|  |          | 16/2                                   | 4-4           |                            |                            |
|  | 14       | 17                                     | 8-0           |                            |                            |
|  |          | 24/1                                   | 7-13          |                            |                            |
|  |          | 25                                     | 8-0           |                            |                            |
|  |          | 21                                     | 7-12          |                            |                            |
|  |          |  |               |                            | <u>39-5 or 4.91 Acres</u>  |
|  |          | 2. M/s. Gateway Realtors Pvt. Ltd.     |               |                            |                            |
| Village  | Rect.No. | Kila No.                               | Area<br>(K-M) |                            |                            |
| Kundli   | 14       | 2/2                                    | 5-11          |                            |                            |
|  |          | 3/1/1                                  | 0-14          |                            |                            |
|  |          | 10                                     | 7-12          |                            |                            |
|  |          | 11                                     | 7-12          |                            |                            |
|  |          | 12/1                                   | 4-0           |                            |                            |
|  |          |  |               |                            | <u>25-9 or 3.18 Acres</u>  |
| 3. M/s. Century Township Pvt. Ltd.                                   |          |  |               |                            |                            |
| Village  | Rect.No. | Kila No.                               | Area<br>(K-M) |                            |                            |
| Kundli   | 13       | 2/2                                    | 4-9           |                            |                            |
|  |          | 3                                      | 7-11          |                            |                            |
|  |          | 4/1                                    | 2-13          |                            |                            |
|  |          | 13                                     | 8-0           |                            |                            |
|  |          | 4/2/1                                  | 2-9           |                            |                            |
|  |          | 4/2/2                                  | 2-9           |                            |                            |
|  |          | 5/1                                    | 3-16          |                            |                            |
|  |          | 7                                      | 8-0           |                            |                            |
|  |          | 14                                     | 8-0           |                            |                            |
|  |          |  |               |                            | <u>47-7 or 5.915 Acres</u> |
|  |          | 4. A.) M/s. Gateway Realtors Pvt. Ltd. |               |                            |                            |
| Village  | Rect.No. | Kila No.                               | Area<br>(K-M) |                            |                            |
| Kundli   | 5        | 1/2/2                                  | 0-12          |                            |                            |
|  |          | 10/2                                   | 5-17          |                            |                            |
|  |          | 11                                     | 8-0           |                            |                            |
|  |          | 12                                     | 8-0           |                            |                            |
|  |          | 13/1/2/2                               | 2-0           |                            |                            |
|  |          | 20                                     | 8-0           |                            |                            |
|  | 6        | 15/2                                   | 6-0           |                            |                            |
|  |          | 16                                     | 8-0           |                            |                            |
|  |          | 25                                     | 8-0           |                            |                            |
|  | 12       | 5                                      | 8-0           |                            |                            |
|  |          | 6                                      | 8-0           |                            |                            |
|  | 13       | 15/1                                   | 3-4           |                            |                            |
|  |          | 1                                      | 7-11          |                            |                            |
|  |          | 2/1                                    | 1-8           |                            |                            |
|  |          | 10/2                                   | 5-6           |                            |                            |
|  |          | 11/1/1                                 | 0-18          |                            |                            |
|  |          |  |               | <u>88-16 or 11.1 Acres</u> |                            |

4. B.) Jagdish, Ajad Singh, Jagbir Singh, Ss/o Nathu Ram, Smt. Nirmala D/o Nathu ¼ share, Ranbir Singh, Sukhbir Singh Anand Singh Ss/o Raghunath Singh ¾ share.

| Village | Rect.No. | Kila No. | Area<br>(K-M) |                              |
|---------|----------|----------|---------------|------------------------------|
| Kundli  | 5        | 1/2/1    | 0-17          |                              |
|         |          | 8/2      | 1-3           |                              |
|         |          | 10/1     | 1-16          |                              |
|         |          | 13/1/2/1 | 4-3           |                              |
|         | 6        | 15/1     | 2-0           |                              |
|         | 12       | 15/2     | 4-12          |                              |
|         | 13       | 11/1/2   | 0-5           |                              |
|         |          |          |               | <u>14-16 or 1.85 Acres</u>   |
|         | Total    |          |               | <u>103-12 or 12.95 Acres</u> |

5. M/s. Navjit Realtors Pvt. Ltd. **47/48 Share** And Shri Krishan, Satbir, Ramesh, Karambir, Vijay Singh Ss/o Dalip Singh, Sarup Singh S/o Neki Ram Smt. Rajo Wd/o Raghbir Singh, Surender, Azad, Satish, Anil all S/o Raghbir Singh, Smt. Babita D/o Raghbir ¾ share, Smt. Krishna Wd/o Ramphal, Kamlesh-Anita D/o Ramphal, Santosh Wd/o Ravinder Singh, Sumit- Parveen Ss/o Ravinder Singh – Smt. Krishna M/o Davinder Kumar Wd/o Ramphal- Sunil Kumar, Vinod Kumar, Mukesh Kumar Ss/o Ramphal-1/4 share **1/48 Share**

| Village | Rect.No. | Kila No. | Area<br>(K-M) |                            |
|---------|----------|----------|---------------|----------------------------|
| Kundli  | 14       | 16       | 7-12          |                            |
|         |          | 17       | 8-0           |                            |
|         |          | 22       | 8-0           |                            |
|         |          | 23       | 8-0           |                            |
|         |          | 24       | 7-13          |                            |
|         |          | 25/1     | 7-9           |                            |
|         |          | 15       | 18/1/2        | 1-2                        |
|         |          | 19/1/2   | 7-8           |                            |
|         |          | 20       | 8-0           |                            |
|         |          | 21/1     | 5-9           |                            |
|         | 22/1     | 1-1      |               |                            |
|         |          |          |               | <u>69-14 or 8.71 Acres</u> |

6. M/s. Yadgar Properties Pvt. Ltd.

| Village | Rect.No. | Kila No. | Area<br>(K-M) |                            |
|---------|----------|----------|---------------|----------------------------|
| Kundli  | 14       | 5        | 7-4           |                            |
|         |          | 6        | 7-12          |                            |
|         |          | 7        | 8-0           |                            |
|         |          | 14       | 8-0           |                            |
|         |          | 15       | 7-12          |                            |
|         |          | 18       | 8-0           |                            |
|         |          | 15       | 8             | 8-0                        |
|         |          | 9        | 8-0           |                            |
|         | 10       | 8-0      |               |                            |
|         | 11       | 8-0      |               |                            |
|         | 12       | 8-0      |               |                            |
|         | 13/1/1   | 7-1      |               |                            |
|         | 14/1/1   | 1-0      |               |                            |
|         |          |          |               | <u>94-9 or 11.81 Acres</u> |

**D.T.C.P.**  
**Hr. CHD.**  
*CMD*

7. A.) M/s. Yadgar Properties Pvt. Ltd.

| Village | Rect.No. | Kila No. | Area<br>(K-M) |
|---------|----------|----------|---------------|
| Kundli  | 4        | 24       | 8-0           |
|         |          | 25       | 6-17          |
|         | 14       | 3/1/2    | 1-7           |
|         |          | 3/2      | 5-2           |
|         |          | 4        | 7-11          |
|         |          | 8/1      | 6-0           |
|         |          | 8/2      | 2-0           |
|         |          | 9/1      | 2-8           |
|         |          | 13       | 8-0           |

47-5 or 5.91 Acres

7. B.) Harvas Kumar, Jai Singh Ss/o Samunder Singh-1/2 share Nahar Singh S/o Jot Ram ½ share.


| Village | Rect.No. | Kila No. | Area<br>(K-M)      |
|---------|----------|----------|--------------------|
| Kundli  | 4        | 17       | 1-0 or 0.125 Acres |

Total

48-5 or 6.03 Acres

GRAND TOTAL

428-1 or say 53.505 Acres


  
Director  
Town and Country Planning,  
Haryana, Chandigarh  
Chandigarh

FORM LC -V  
(See Rule 12)  
HARYANA GOVERNMENT  
TOWN AND COUNTRY PLANNING DEPARTMENT

Licence No. 177 of 2007

1. This Licence has been granted under the Haryana Development and Regulation of Urban Areas Act, 1975 & the Rule 1976, made thereunder to (i) Jagdish, Aajad Singh, Jagbeer Singh all S/o Nathu Ram, Smt. Nirmla D/o Nathu Ram, Ranbir Singh, Sukhbir Singh, Anand Singh all S/o Raghunath Singh, Smt. Phoolwati W/o Prem Singh, Satish Kumar, Surinder Singh all Ss/o Prem Singh, Vijay Singh S/o Gyani Ram (ii) Smt. Bimla w/o Nahar Singh (iii) Rajesh S/o Prem Kumar, Smt. Poonam W/o Rajesh, (iv) Jagdish, Aajad Singh, Jagbir Singh all S/o Nathu Ram, Smt. Nirmla D/o Nathu, Ranbir Singh, Sukhbir Singh, Anand Singh all S/o Raghunath Singh. (v) Shri Krishan, Satbir, Ramesh, Karambir, Vijay Singh all S/o Palip Singh, Sarup Singh S/o Neki Ram, Smt. Rajo Widow of Raghbir Singh, Surinder, Azad Satish, Anil all S/o Raghbir Singh, Smt. Babita D/o Raghbir, Smt. Krishna Widow Ramphal, Kamlesh - Anita D/o Ramphal, Santosh Wd/o Ravinder Singh, Sumit - Praveen Ss/o Ravinder Singh - Smt. Krishna W/o Davinder Kumar-wd/o Ramphal - Sunil Kumar, Vinod Kumar, Mukesh Kumar all S/o Ramphal, (vi) Om Prakash, Ram Kishan, Rajbir, Rohtas all S/o Uday, Surender Kumar S/o Lachhman Singh, Mangeram, Vijay Pal, Jai Prakash all S/o Chander Bhan, Smt. Bimla D/o Chander Bhan, (vii) Harvas Kumar, Jai Singh both Ss/o Samunder Singh, Nahar Singh S/o Jot Ram C/o Omaxe Housing & Developers Ltd., 7, L.S.C., Kalkaji, New Delhi-110019 for setting up of a residential plotted cum Group Housing Colony at villages Kundli, District Sonapat, Haryana.
2. The particulars of the land wherein the aforesaid colony is to be set up are given in the Schedule annexed hereto and duly signed by the Director, Town & Country Planning, Haryana.
3. The Licence is granted subject to the following conditions:
  - a) That the residential Colony is laid out to conform to the approved layout plan and development works are executed according to the designs and specifications shown in the approved plan.
  - b) That the conditions of the agreements already executed are duly fulfilled and the provisions of Haryana Development and Regulation of Urban Areas Act, 1975 and the Rules 1976 made thereunder are duly complied with.
  - c) That the demarcation plan of the colony area is submitted before starting the development works in the colony and for the approval of zoning plan.
4. That the portion of Sector /Master plan road which shall form part of the licenced area shall be transferred free of cost to the Government in accordance with the provisions of Section 3(3)(a)(iii) of the Haryana Development and Regulation of Urban Areas Act, 1975.
5. That you will have no objection to the regularization of the boundaries of the licence through give and take with the land that HUDA is finally able to acquire in the interest of planned development and integration service. The decision of the competent authority shall be binding in this regard.
6. That you shall obtain approval/NOC from competent authority to fulfill the requirement of notification dated 14-09-2006 of Ministry of Environment & Forest, Govt. of India before starting the development works of the colony.
7. The licence is valid upto 12-4-2009.

Dated: The 13-4-2007  
Chandigarh

  
(S.S. DHILLON)  
Director, Town & Country Planning,  
Haryana, Chandigarh

Endst: No. 5DP/2007/ 10509

Dated: 16-4-07

A copy along with a copy of schedule of land is forwarded to the following for information and necessary action: -

1. (i) Jagdish, Aajad Singh, Jagbeer Singh all S/o Nathu Ram, Smt. Nirmla D/o Nathu Ram, Ranbir Singh, Sukhbir Singh, Anand Singh all S/o Raghunath Singh, Smt. Phoolwati W/o Prem Singh, Satish Kumar, Surinder Singh all Ss/o Prem Singh, Vijay Singh S/o Gyani Ram (ii) Smt. Bimla w/o Nahar Singh (iii) Rajesh S/o Prem Kumar, Smt. Poonam W/o Rajesh, (iv) Jagdish, Aajad Singh, Jagbir Singh all S/o Nathu Ram, Smt. Nirmla D/o Nathu, Ranbir Singh, Sukhbir Singh, Anand Singh all S/o Raghunath Singh. (v) Shri Krishan, Satbir, Ramesh,

Karambir; Vijay Singh all S/o Dalip Singh, Sarup Singh S/o Neki Ram, Smt. Rajo Widow of Raghbir Singh, Surinder, Azad, Satish, Anil all S/o Raghbir Singh, Smt. Babita D/o Raghbir, Smt. Krishna Widow Ramphal, Kamlesh - Anita D/o Ramphal, Santosh Wd/o Ravinder Singh, Sumit - Praveen Ss/o Ravinder Singh - Smt. Krishna M/o Davinder Kumar-wd/o Ramphal - Sunil Kumar, Vinod Kumar, Mukesh Kumar all S/o Ramphal, (vi) Om Prakash, Ram Kishan, Rajbir, Rohtas all S/o Uday, Surender Kumar S/o Lachhman Singh, Mangeram, Vijay Pal, Jai Prakash all S/o Chander Bhan, Smt. Bimla D/o Chander Bhan, (vii) Harvas Kumar, Jai Singh both Ss/o Samunder Singh, Nahar Singh S/o Jot Ram C/o Omaxe Housing & Developers Ltd., 7, L.S.C., Kalkaji, New Delhi-110019 along with a copy of agreement, LC-IV and Bilateral agreement.

2. Chief Administrator, HUDA, Panchkula.
3. MD, HVPN, Planning Director, Shakti Bhawan, Sector - 6, Panchkula
4. Addl. Director Urban Estates, Haryana, Panchkula.
5. Administrator HUDA, Rohtak.
6. Engineer- in-Chief, HUDA, Panchkula.
7. Superintending Engineer, HUDA, Rohtak along with a copy of agreement.
8. Land Acquisition officer, Rohtak.
9. Senior Town Planner, Rohtak.
10. Senior Town Planner (Enforcement) Chandigarh.
11. District Town Planner, Sonapat along with a copy of agreement.
12. Accounts Officer, O/o Director, Town & Country Planning, Haryana; Chandigarh along with a Copy of agreement.

  
District Town Planner (Hq) DN,  
For Director, Town and Country Planning,  
Haryana, Chandigarh

1. Details of Land Owned by Jagdish, Aajad Singh, Jagbeer Singh all S/o Nathu Ram, Smt. Nirmala D/o Nathu Ram 1/4, Ranbir Singh, Sukhbir Singh, Anand Singh all S/o Raghunath Singh 3/4 all are 2/3 share of total Smt. Phoolwati W/o Prem Singh, Satish Kumar, Surinder Singh all Ss/o Prem Singh 1/6 Share, Vijay Singh S/o Gyani Ram 1/6 Share village Kundli Distt. Sonipat.


| Village | Rect.No. | Killa No.                   | Area<br>K-M |
|---------|----------|-----------------------------|-------------|
| Kundli  | 13       | 16/1                        | 3-16        |
|         |          | 16/2                        | 4-4         |
|         |          | 17                          | 8-0         |
|         |          | 24/1                        | 7-13        |
|         |          | 25                          | 8-0         |
|         | 14       | 21                          | 7-12        |
|         |          | <u>39 - 5 or 4.91 Acres</u> |             |

2. Details of Land Owned by Smt. Bimla w/o Nahar Singh

| Village                     | Rect.No. | Killa No. | Area<br>K-M |
|-----------------------------|----------|-----------|-------------|
| Kundli                      | 14       | 2/2       | 5-11        |
|                             |          | 3/1/1     | 0-14        |
|                             |          | 10        | 7-12        |
|                             |          | 11        | 7-12        |
|                             |          | 12/1      | 4-0         |
| <u>25 - 9 or 3.18 Acres</u> |          |           |             |

3. Details of Land Owned by Rajesh S/o Prem Kumar, Smt. Poonam w/o Rajesh equal share

| Village                    | Rect.No. | Killa No. | Area<br>K-M |
|----------------------------|----------|-----------|-------------|
| Kundli                     | 13       | 2/2       | 4-9         |
|                            |          | 3         | 7-11        |
|                            |          | 4/1       | 2-13        |
|                            |          | 13        | 8-0         |
|                            |          | 4/2/1     | 2-9         |
|                            |          | 4/2/2     | 2-9         |
|                            |          | 5/1       | 3-16        |
|                            |          | 7         | 8-0         |
|                            |          | 14        | 8-0         |
| <u>47-7 or 5.915 Acres</u> |          |           |             |

  
D.T.C.P.  
Hr. (15)  
6/10/11



From prepage

- 4 Details of Land Owned by Jagdish, Aajad Singh, Jagbir Singh all S/o Nathu Ram, Smt. Nirmala D/o Nathu, Ranbir Singh, Sukhbir Singh, Anand Singh all S/o Raghunath Singh.

| Village | Rect.No. | Killa No. | Area<br>K-M |      |
|---------|----------|-----------|-------------|------|
| Kundli  | 5        | 1/2       | 1-9         |      |
|         |          | 8/2       | 1-3         |      |
|         |          | 10        | 7-13        |      |
|         |          | 11        | 8-0         |      |
|         |          | 12        | 8-0         |      |
|         |          | 13/1/2    | 6-3         |      |
|         |          | 20        | 8-0         |      |
|         | 6        | 15        | 8-0         |      |
|         |          | 16        | 8-0         |      |
|         |          | 25        | 8-0         |      |
|         |          | 12        | 5           | 8-0  |
|         |          |           | 6           | 8-0  |
|         |          |           | 15          | 7-16 |
|         | 13       |           | 1           | 7-11 |
|         |          |           | 2/1         | 1-8  |
|         |          |           | 10/2        | 5-6  |
|         |          |           | 11/1        | 1-3  |

103-12 or 12.95 Acres

- 5 Details of Land Owned by Shri Krishan, Satbir, Ramesh, Karambir, Vijay Singh all S/o Dalip Singh, Sarup Singh S/o Neki Ram, Smt. Rajo Widow of Raghbir Singh, Surinder, Azad, Satish, Anil all S/o Raghbir Singh, Smt. Babita D/o Raghbir 3/4 Share, Smt. Krishna Widow Ramphal, Kamlesh - Anita D/o Ramphal, Santosh Wd/o Ravinder Singh, Sumit - Praveen Ss/o Ravinder Singh - Smt. Krishna M/o Davinder Kumar-wd/o Ramphal - Sunil Kumar, Vinod Kumar, Mukesh Kumar all S/o Ramphal-1/4 Share

| Village | Rect.No. | Killa No. | Area<br>K-M |
|---------|----------|-----------|-------------|
| Kundli  | 14       | 16        | 7-12        |
|         |          | 17        | 8-0         |
|         |          | 22        | 8-0         |
|         |          | 23        | 8-0         |
|         |          | 24        | 7-13        |
|         |          | 25/1      | 7-9         |
|         |          | 15        | 18/1/2      |
|         |          | 19/1/2    | 7-8         |
|         |          | 20        | 8-0         |
|         |          | 21/1      | 5-9         |
|         |          | 22/1      | 1-1         |

69-14 or 8.71 Acre

*Mohinder*  
D.T.C.P.  
H. S. S. S.  
C. S. S.

Cont.

from prepage

6. Details of Land Owned by Om Prakash, Ram Kishan, Rajbir, Rohtas all S/o Uday-equal 1/3 share, Surender Kumar S/o Lachhman Singh-1/3 Share, Mangeram, Vijay Pal, Jai Prakash all S/o Chander Bhan . Smt. Bimla D/o Chander Bhan-equal 1/3 Share

| Village | Rect.No. | Killa No. | Area<br>K-M |
|---------|----------|-----------|-------------|
| Kundli  | 14       | 5         | 7-4         |
|         |          | 6         | 7-12        |
|         |          | 7         | 8-0         |
|         |          | 14        | 8-0         |
|         |          | 15        | 7-12        |
|         |          | 18        | 8-0         |
|         |          | 15        | 8           |
|         | 15       | 9         | 8-0         |
|         |          | 10        | 8-0         |
|         |          | 11        | 8-0         |
|         |          | 12        | 8-0         |
|         |          | 13/1/1    | 7-1         |
|         |          | 14/1/1    | 1-0         |

94-9 or 11.81 Acres

7. Details of Land Owned by Harvas Kumar, Jai Singh both S/o Samunder Singh-1/2 share, Nahar Singh S/o Jot Ram-1/2 Share

| Village | Rect.No. | Killa No. | Area<br>K-M |
|---------|----------|-----------|-------------|
| Kundli  | 4        | 17        | 1-0         |
|         |          | 24        | 8-0         |
|         |          | 25        | 6-17        |
|         | 14       | 3/1/2     | 1-7         |
|         |          | 3/2       | 5-2         |
|         |          | 4         | 7-11        |
|         |          | 8/1       | 6-0         |
|         |          | 8/2       | 2-0         |
|         |          | 9/1       | 2-8         |
|         |          | 13        | 8-0         |

48-5 or 6.03 Acres

**Grand Total 428K - 1M or 53.505 Acres**

*W. Singh*

Director

Town and Country Planning,  
Haryana, Chandigarh

*Chhotu*